

## 2024 CHOCTAW COUNTY ASSESSOR'S OFFICE REPORT TO THE EXCISE BOARD

07/23/2024

City/Town								
DISTRICT	DESCRIPTION	PERSONAL PROPERTY	REAL PROPERTY	PUBLIC SERVICE	TOTAL VALUATION	HOMESTEAD EXEMPTIONS	OTHER EXEMPTIONS	NET VALUATION
T02	Sawyer (Ft Towson)	83,214	1,884,931	414,663	2,382,808	63,546	12,496	2,306,766
T1	Boswell	318,996	1,458,087	278,312	2,055,395	96,287	30,405	1,928,703
T2	Ft. Towson	68,493	792,439	1,209,836	2,070,768	50,454	64,237	1,956,077
T39	Hugo	3,195,841	18,689,970	3,680,103	25,565,914	629,210	118,795	24,817,909
T4	Soper	34,895	429,379	141,050	605,324	37,392	24,076	543,856
<b>CITY/TOWN TOTAL VALUATION</b>		<b>3,701,439</b>	<b>23,254,806</b>	<b>5,723,964</b>	<b>32,680,209</b>	<b>876,889</b>	<b>250,009</b>	<b>31,553,311</b>

County								
DISTRICT	DESCRIPTION	PERSONAL PROPERTY	REAL PROPERTY	PUBLIC SERVICE	TOTAL VALUATION	HOMESTEAD EXEMPTIONS	OTHER EXEMPTIONS	NET VALUATION
C001	Choctaw County General	10,830,014	64,600,838	22,459,475	97,890,327	2,793,332	1,355,038	93,741,957
<b>COUNTY TOTAL VALUATION</b>		<b>10,830,014</b>	<b>64,600,838</b>	<b>22,459,475</b>	<b>97,890,327</b>	<b>2,793,332</b>	<b>1,355,038</b>	<b>93,741,957</b>

Other								
DISTRICT	DESCRIPTION	PERSONAL PROPERTY	REAL PROPERTY	PUBLIC SERVICE	TOTAL VALUATION	HOMESTEAD EXEMPTIONS	OTHER EXEMPTIONS	NET VALUATION
EMS	EMS	10,830,014	64,600,838	22,459,475	97,890,327	2,793,332	1,355,038	93,741,957
<b>OTHER TOTAL VALUATION</b>		<b>10,830,014</b>	<b>64,600,838</b>	<b>22,459,475</b>	<b>97,890,327</b>	<b>2,793,332</b>	<b>1,355,038</b>	<b>93,741,957</b>

School								
DISTRICT	DESCRIPTION	PERSONAL PROPERTY	REAL PROPERTY	PUBLIC SERVICE	TOTAL VALUATION	HOMESTEAD EXEMPTIONS	OTHER EXEMPTIONS	NET VALUATION
I-1	Boswell	739,622	7,629,063	2,120,960	10,489,645	363,381	92,263	10,034,001
I-2	Fort Towson	4,275,777	12,129,739	9,631,551	26,037,067	545,827	301,129	25,190,111
I-39	Hugo	5,414,198	37,282,071	9,133,489	51,829,758	1,481,508	562,436	49,785,814
I-4	Soper	330,781	6,243,667	1,411,982	7,986,430	312,148	345,427	7,328,855
MC11	Valliant (McCurtain)	4,831	57,843	94,137	156,811	2,000	0	154,811
P-1	Rattan (Pushmataha)	64,805	1,258,455	67,356	1,390,616	88,468	53,783	1,248,365
<b>SCHOOL TOTAL VALUATION</b>		<b>10,830,014</b>	<b>64,600,838</b>	<b>22,459,475</b>	<b>97,890,327</b>	<b>2,793,332</b>	<b>1,355,038</b>	<b>93,741,957</b>

Vo-Tech								
DISTRICT	DESCRIPTION	PERSONAL PROPERTY	REAL PROPERTY	PUBLIC SERVICE	TOTAL VALUATION	HOMESTEAD EXEMPTIONS	OTHER EXEMPTIONS	NET VALUATION

## 2024 CHOCTAW COUNTY ASSESSOR'S OFFICE REPORT TO THE EXCISE BOARD

07/23/2024

Vo-Tech								
DISTRICT	DESCRIPTION	PERSONAL PROPERTY	REAL PROPERTY	PUBLIC SERVICE	TOTAL VALUATION	HOMESTEAD EXEMPTIONS	OTHER EXEMPTIONS	NET VALUATION
V7	Kiamichi Vo Tech	10,830,014	64,600,838	22,459,475	97,890,327	2,793,332	1,355,038	93,741,957
<b>VO-TECH TOTAL VALUATION</b>		<b>10,830,014</b>	<b>64,600,838</b>	<b>22,459,475</b>	<b>97,890,327</b>	<b>2,793,332</b>	<b>1,355,038</b>	<b>93,741,957</b>


I, Rhonda Cahill, Assessor of Choctaw County Oklahoma, do hereby certify that the foregoing is a true and correct statement of valuations for Real Estate, Personal Property, Public Service and Homestead Exemptions as certified by the State Board of Equalization and shown by the records in the County Assessor's office. Subscribed by my hand and affixed the seal of the County Assessor's office on this day of 07/23/2024.

State of Oklahoma )  
 ) SS  
 Choctaw County )

Rhonda Cahill

7/23/2024

Rhonda Cahill  
 County Assessor  
 Choctaw County



I, Emily VanWorth, County Clerk of Choctaw County Oklahoma, do hereby certify that the above is a true, correct and complete list of the valuations of Choctaw County Oklahoma as certified by the Choctaw County Assessor's office.

Emily VanWorth

Emily VanWorth  
 County Clerk  
 Choctaw County

Seal

Excise Board:

John W. ...

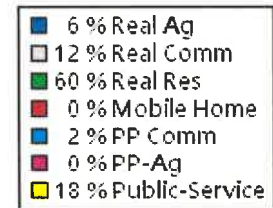
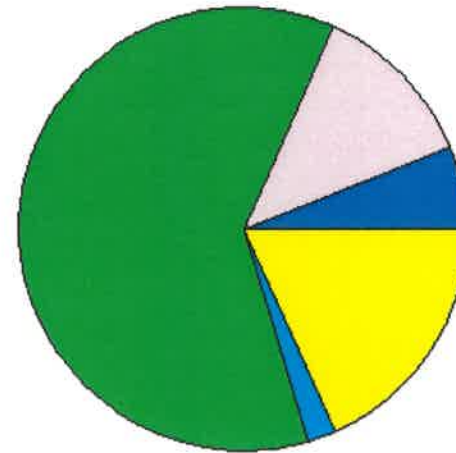
Larry Butler



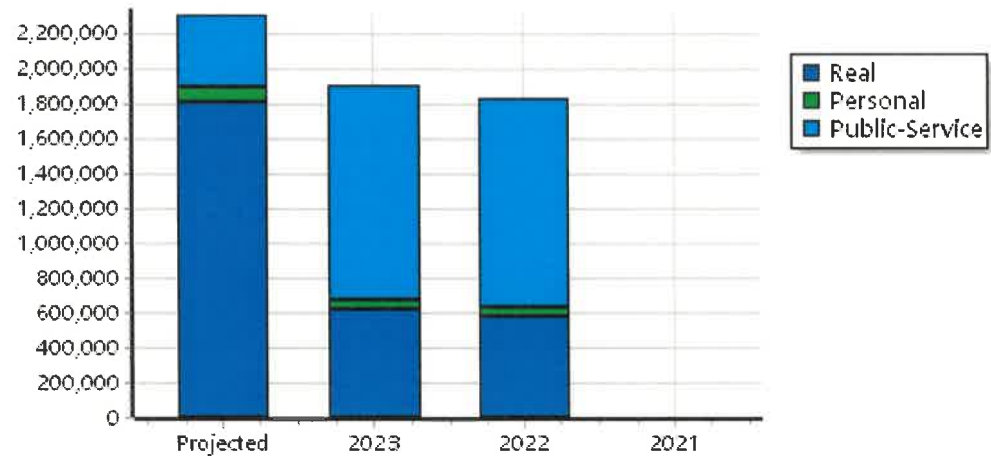
8-7-24

Date

Real	Count	Value
Agricultural	44	166,593
Commercial	19	303,530
Residential	220	1,414,808
<b>Total Real Value</b>	<b>283</b>	<b>1,884,931</b>
Homestead	62	63,546
Veteran	3	12,496
Other	0	0
<b>Total Exempt</b>	<b>69</b>	<b>76,042</b>
<b>TIF Increment Value</b>		
<b>Net Assessed</b>		<b>1,808,889</b>
<b>Net Assessed Under Protest</b>		
Senior Freeze	5	20,625
Capped Parcels	220	923,410



Personal	Count	Value
Agricultural	12	13,099
Commercial	14	66,863
Mobile Home	3	3,252
<b>Total Personal</b>	<b>29</b>	<b>83,214</b>
<b>Total Exempt</b>	<b>0</b>	<b>0</b>
<b>TIF Increment Value</b>		
<b>Net Assessed</b>		<b>83,214</b>
<b>Net Assessed Under Protest</b>		
Public Service	Count	Value
<b>Total PS Value</b>	<b>6</b>	<b>414,663</b>
<b>TIF Increment Value</b>		
<b>Net Assessed</b>		<b>414,663</b>



<b>District Totals</b>	
Total Gross Value	2,382,808
Homestead Loss	63,546
Other Exemption Loss	12,496
<b>TIF Increment Value</b>	
<b>Retained TIF Value</b>	
<b>Net Assessed Value</b>	<b>2,306,766</b>
<b>Net Assessed Under Protest</b>	

\* Public Service Protests Values are not included on this report.

Real	Count	Value
Agricultural	0	0
Commercial	41	316,581
Residential	458	1,141,506
<b>Total Real Value</b>	<b>499</b>	<b>1,458,087</b>
Homestead	87	96,287
Veteran	3	30,405
Other	0	0
<b>Total Exempt</b>	<b>101</b>	<b>126,692</b>

**TIF Increment Value**

**Net Assessed 1,331,395**

**Net Assessed Under Protest**

Senior Freeze	9	48,229
Capped Parcels	425	1,574,189

Personal	Count	Value
Agricultural	1	155
Commercial	49	303,017
Mobile Home	3	17,824
<b>Total Personal</b>	<b>53</b>	<b>320,996</b>
<b>Total Exempt</b>	<b>1</b>	<b>2,000</b>

**TIF Increment Value**

**Net Assessed 318,996**

**Net Assessed Under Protest**

Public Service	Count	Value
<b>Total PS Value</b>	<b>9</b>	<b>278,312</b>

**TIF Increment Value**

**Net Assessed 278,312**

**District Totals**

Total Gross Value	2,057,395
Homestead Loss	96,287
Other Exemption Loss	32,405

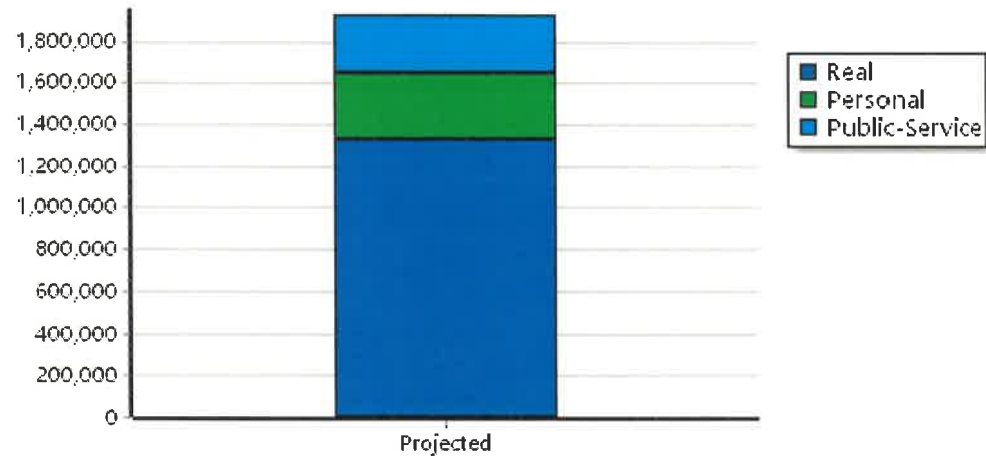
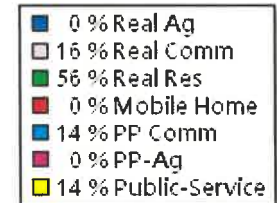
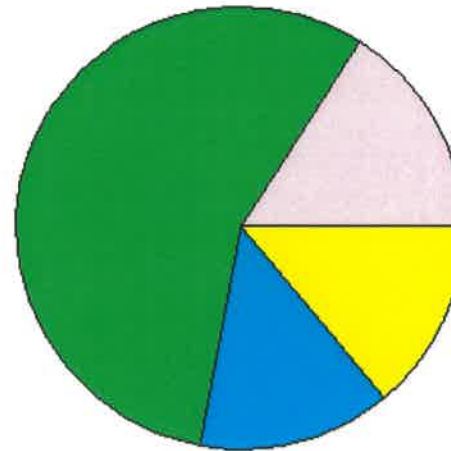
**TIF Increment Value**

**Retained TIF Value**

**Net Assessed Value 1,928,703**

**Net Assessed Under Protest**

\* Public Service Protests Values are not included on this report.



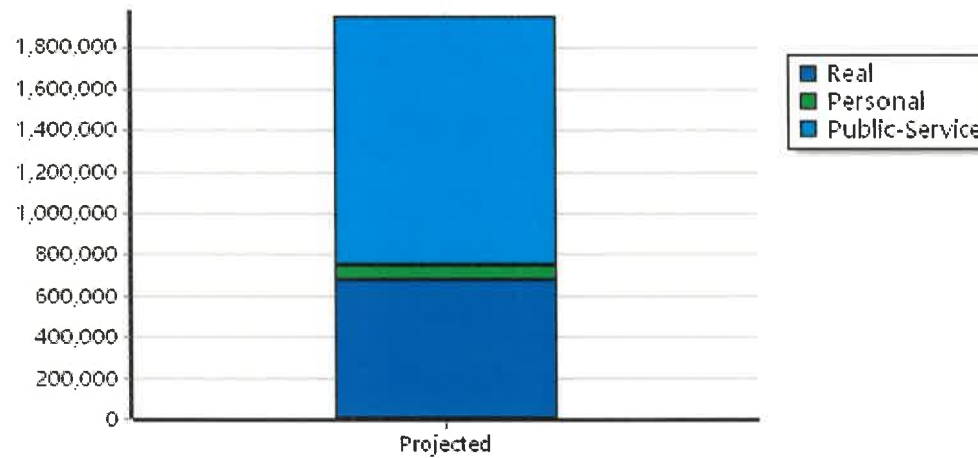
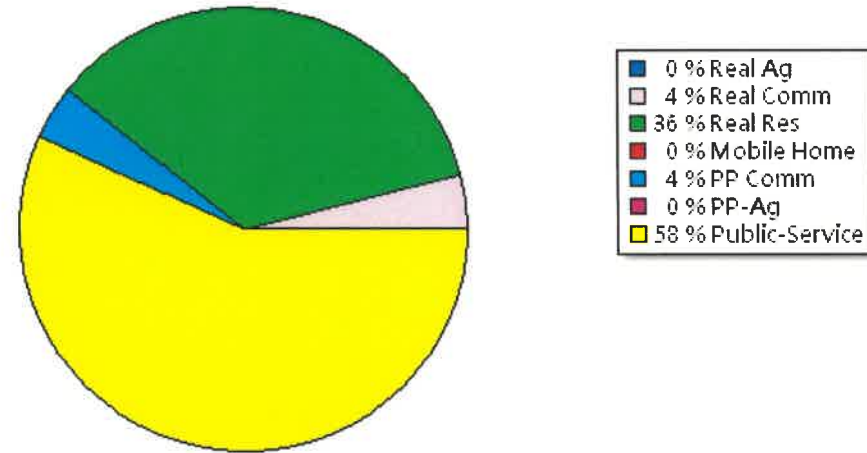
Real	Count	Value
Agricultural	0	0
Commercial	18	63,985
Residential	273	728,454
<b>Total Real Value</b>	<b>291</b>	<b>792,439</b>
Homestead	48	50,454
Veteran	1	64,237
Other	0	0
<b>Total Exempt</b>	<b>56</b>	<b>114,691</b>
<b>TIF Increment Value</b>		
<b>Net Assessed</b>		<b>677,748</b>
<b>Net Assessed Under Protest</b>		
Senior Freeze	3	9,042
Capped Parcels	245	1,675,698

Personal	Count	Value
Agricultural	0	0
Commercial	15	64,871
Mobile Home	2	3,622
<b>Total Personal</b>	<b>17</b>	<b>68,493</b>
<b>Total Exempt</b>	<b>0</b>	<b>0</b>
<b>TIF Increment Value</b>		
<b>Net Assessed</b>		<b>68,493</b>
<b>Net Assessed Under Protest</b>		

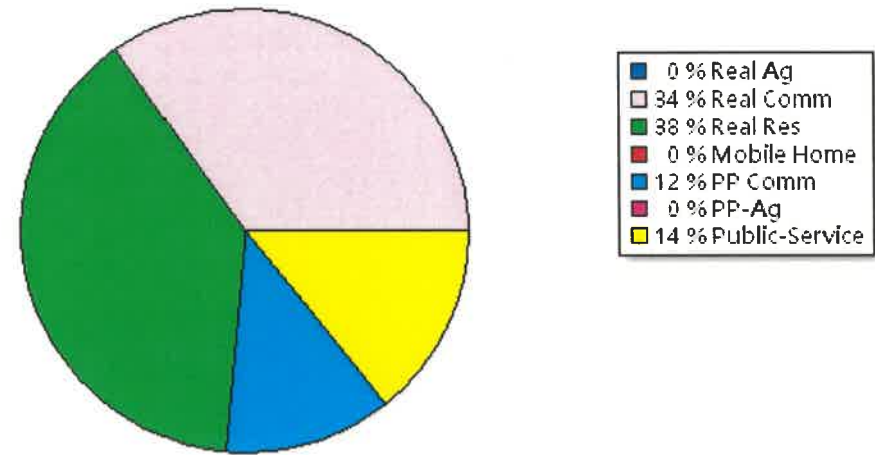
Public Service	Count	Value
<b>Total PS Value</b>	<b>10</b>	<b>1,209,836</b>
<b>TIF Increment Value</b>		
<b>Net Assessed</b>		<b>1,209,836</b>

<b>District Totals</b>	
Total Gross Value	2,070,768
Homestead Loss	50,454
Other Exemption Loss	64,237
<b>TIF Increment Value</b>	
<b>Retained TIF Value</b>	
<b>Net Assessed Value</b>	<b>1,956,077</b>
<b>Net Assessed Under Protest</b>	

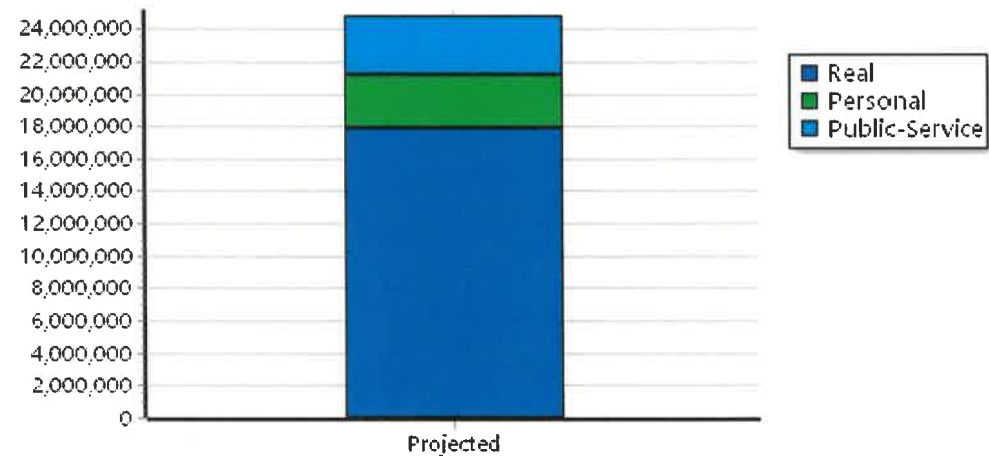
\* Public Service Protests Values are not included on this report.



Real	Count	Value
Agricultural	14	115,577
Commercial	366	8,769,319
Residential	2,831	9,805,074
<b>Total Real Value</b>	<b>3,211</b>	<b>18,689,970</b>
Homestead	564	629,210
Veteran	14	118,795
Other	0	0
<b>Total Exempt</b>	<b>653</b>	<b>748,005</b>
<b>TIF Increment Value</b>		
<b>Net Assessed</b>		<b>17,941,965</b>
<b>Net Assessed Under Protest</b>		
Senior Freeze	63	269,700
Capped Parcels	2,567	17,569,827



Personal	Count	Value
Agricultural	6	16,696
Commercial	313	3,101,612
Mobile Home	22	77,533
<b>Total Personal</b>	<b>341</b>	<b>3,195,841</b>
<b>Total Exempt</b>	<b>0</b>	<b>0</b>
<b>TIF Increment Value</b>		
<b>Net Assessed</b>		<b>3,195,841</b>
<b>Net Assessed Under Protest</b>		
<b>Public Service</b>		
<b>Total PS Value</b>	<b>17</b>	<b>3,680,103</b>
<b>TIF Increment Value</b>		
<b>Net Assessed</b>		<b>3,680,103</b>



<b>District Totals</b>	
Total Gross Value	25,565,914
Homestead Loss	629,210
Other Exemption Loss	118,795
<b>TIF Increment Value</b>	
<b>Retained TIF Value</b>	
<b>Net Assessed Value</b>	<b>24,817,909</b>
<b>Net Assessed Under Protest</b>	

\* Public Service Protests Values are not included on this report.



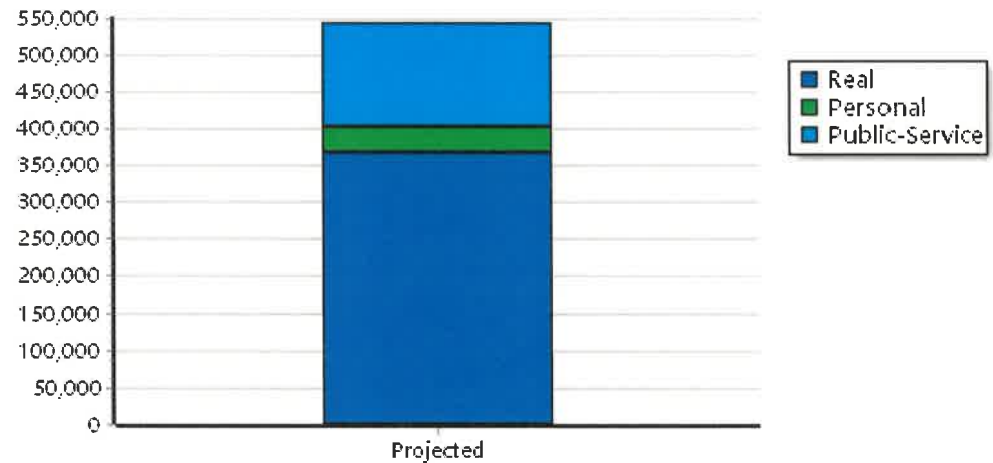
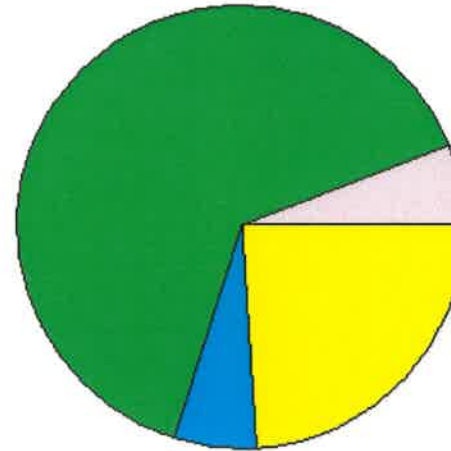
Real	Count	Value
Agricultural	0	0
Commercial	11	38,811
Residential	202	390,568
<b>Total Real Value</b>	<b>213</b>	<b>429,379</b>
Homestead	37	37,392
Veteran	5	24,076
Other	0	0
<b>Total Exempt</b>	<b>47</b>	<b>61,468</b>
<b>TIF Increment Value</b>		
<b>Net Assessed</b>		<b>367,911</b>
<b>Net Assessed Under Protest</b>		
Senior Freeze	4	18,978
Capped Parcels	165	772,943

Personal	Count	Value
Agricultural	1	1,127
Commercial	15	32,340
Mobile Home	1	3,428
<b>Total Personal</b>	<b>17</b>	<b>36,895</b>
<b>Total Exempt</b>	<b>1</b>	<b>2,000</b>
<b>TIF Increment Value</b>		
<b>Net Assessed</b>		<b>34,895</b>
<b>Net Assessed Under Protest</b>		

Public Service	Count	Value
<b>Total PS Value</b>	<b>8</b>	<b>141,050</b>
<b>TIF Increment Value</b>		
<b>Net Assessed</b>		<b>141,050</b>

<b>District Totals</b>	
Total Gross Value	607,324
Homestead Loss	37,392
Other Exemption Loss	26,076
<b>TIF Increment Value</b>	
<b>Retained TIF Value</b>	
<b>Net Assessed Value</b>	<b>543,856</b>
<b>Net Assessed Under Protest</b>	

\* Public Service Protests Values are not included on this report.



Real	Count	Value
Agricultural	4,884	21,453,971
Commercial	547	11,580,286
Residential	7,812	31,566,581
<b>Total Real Value</b>	<b>13,243</b>	<b>64,600,838</b>

Homestead	2,632	2,793,332
Veteran	123	1,355,038
Other	0	0
<b>Total Exempt</b>	<b>2,962</b>	<b>4,148,370</b>

**TIF Increment Value**

**Net Assessed 60,452,468**

**Net Assessed Under Protest**

Senior Freeze	202	1,178,753
Capped Parcels	9,551	52,556,557

Personal	Count	Value
Agricultural	713	1,047,960
Commercial	571	8,812,931
Mobile Home	245	981,848
<b>Total Personal</b>	<b>1,529</b>	<b>10,842,739</b>

**Total Exempt 7 12,725**

**TIF Increment Value**

**Net Assessed 10,830,014**

**Net Assessed Under Protest**

Public Service	Count	Value
<b>Total PS Value</b>	<b>128</b>	<b>22,459,475</b>

**TIF Increment Value**

**Net Assessed 22,459,475**

**District Totals**

Total Gross Value	97,903,052
Homestead Loss	2,793,332
Other Exemption Loss	1,367,763

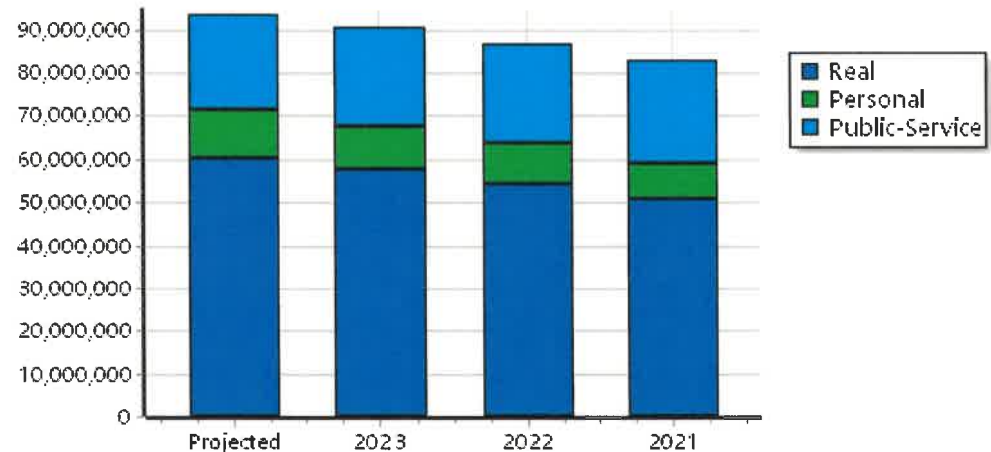
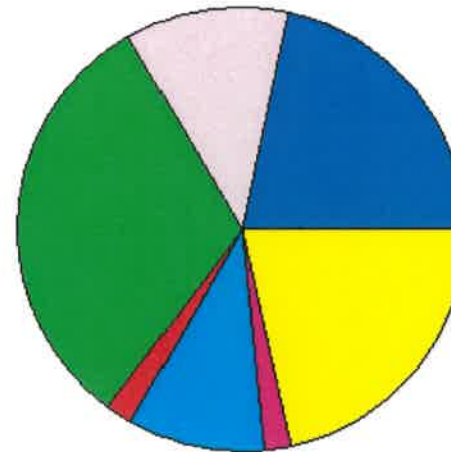
**TIF Increment Value**

**Retained TIF Value**

**Net Assessed Value 93,741,957**

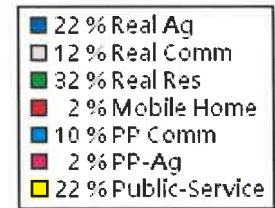
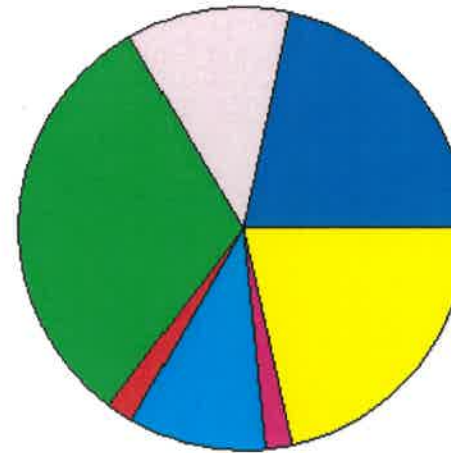
**Net Assessed Under Protest**

\* Public Service Protests Values are not included on this report.

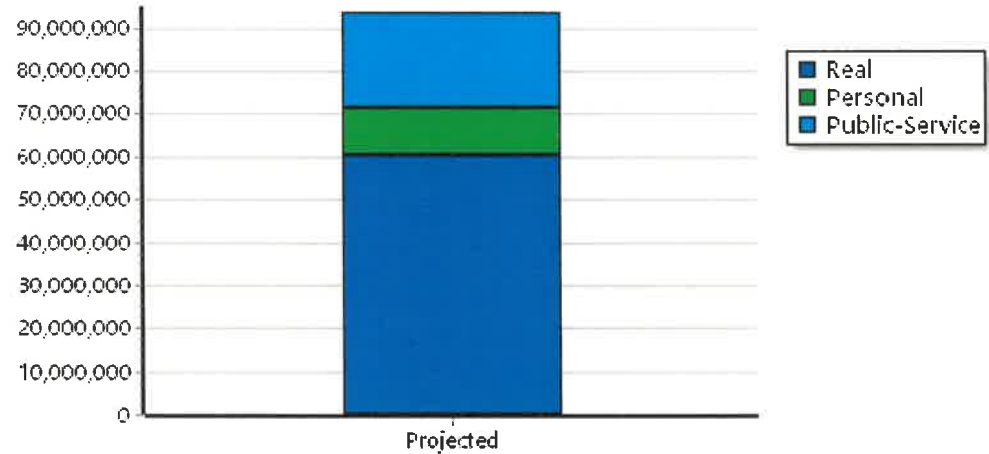




Real	Count	Value
Agricultural	4,884	21,453,971
Commercial	547	11,580,286
Residential	7,812	31,566,581
<b>Total Real Value</b>	<b>13,243</b>	<b>64,600,838</b>
Homestead	2,632	2,793,332
Veteran	123	1,355,038
Other	0	0
<b>Total Exempt</b>	<b>2,962</b>	<b>4,148,370</b>
<b>TIF Increment Value</b>		
<b>Net Assessed</b>		<b>60,452,468</b>
<b>Net Assessed Under Protest</b>		
Senior Freeze	202	1,178,753
Capped Parcels	9,551	52,556,557



Personal	Count	Value
Agricultural	713	1,047,960
Commercial	571	8,812,931
Mobile Home	245	981,848
<b>Total Personal</b>	<b>1,529</b>	<b>10,842,739</b>
<b>Total Exempt</b>	<b>7</b>	<b>12,725</b>
<b>TIF Increment Value</b>		
<b>Net Assessed</b>		<b>10,830,014</b>
<b>Net Assessed Under Protest</b>		
<b>Public Service</b>	<b>Count</b>	<b>Value</b>
<b>Total PS Value</b>	<b>128</b>	<b>22,459,475</b>
<b>TIF Increment Value</b>		
<b>Net Assessed</b>		<b>22,459,475</b>



<b>District Totals</b>	
Total Gross Value	97,903,052
Homestead Loss	2,793,332
Other Exemption Loss	1,367,763
<b>TIF Increment Value</b>	
<b>Retained TIF Value</b>	
<b>Net Assessed Value</b>	<b>93,741,957</b>
<b>Net Assessed Under Protest</b>	

\* Public Service Protests Values are not included on this report.

Real	Count	Value
Agricultural	1,037	4,412,673
Commercial	48	375,380
Residential	893	2,841,010
<b>Total Real Value</b>	<b>1,978</b>	<b>7,629,063</b>
Homestead	340	363,381
Veteran	11	92,263
Other	0	0
<b>Total Exempt</b>	<b>378</b>	<b>455,644</b>

**TIF Increment Value**

**Net Assessed** 7,173,419

**Net Assessed Under Protest**

Senior Freeze	27	189,671
Capped Parcels	1,303	5,602,297

Personal	Count	Value
Agricultural	135	233,628
Commercial	63	368,258
Mobile Home	39	139,736
<b>Total Personal</b>	<b>237</b>	<b>741,622</b>
<b>Total Exempt</b>	<b>1</b>	<b>2,000</b>

**TIF Increment Value**

**Net Assessed** 739,622

**Net Assessed Under Protest**

Public Service	Count	Value
<b>Total PS Value</b>	<b>23</b>	<b>2,120,960</b>

**TIF Increment Value**

**Net Assessed** 2,120,960

**District Totals**

Total Gross Value	10,491,645
Homestead Loss	363,381
Other Exemption Loss	94,263

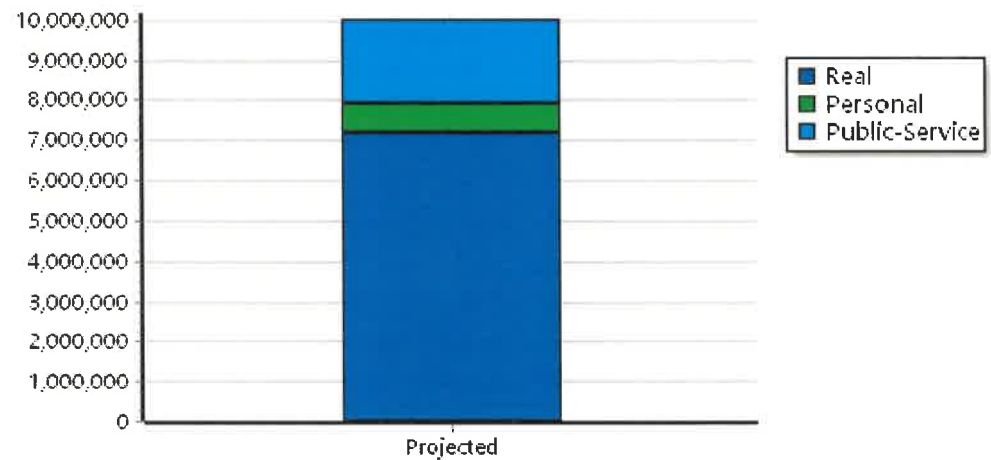
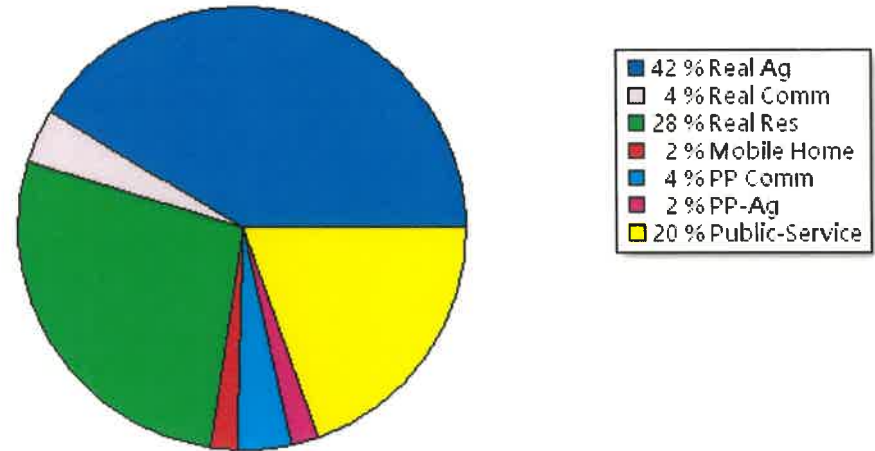
**TIF Increment Value**

**Retained TIF Value**

**Net Assessed Value** 10,034,001

**Net Assessed Under Protest**

\* Public Service Protests Values are not included on this report.



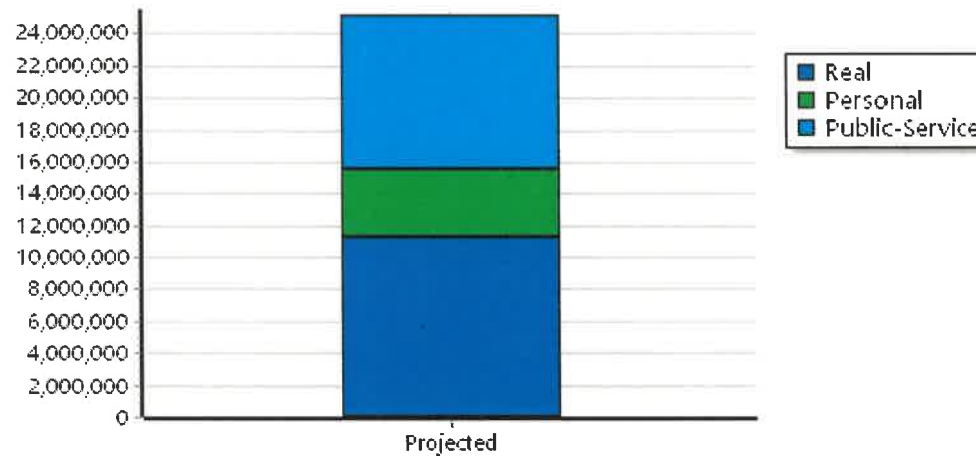
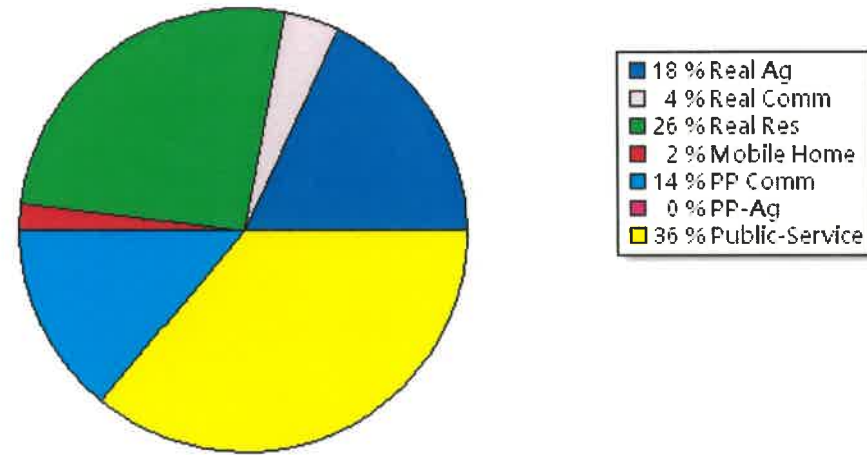
Real	Count	Value
Agricultural	1,159	4,728,699
Commercial	61	843,857
Residential	1,535	6,557,183
<b>Total Real Value</b>	<b>2,755</b>	<b>12,129,739</b>
Homestead	518	545,827
Veteran	26	301,129
Other	0	0
<b>Total Exempt</b>	<b>582</b>	<b>846,956</b>
<b>TIF Increment Value</b>		
<b>Net Assessed</b>		<b>11,282,783</b>
<b>Net Assessed Under Protest</b>		
Senior Freeze	34	198,069
Capped Parcels	1,842	7,472,951

Personal	Count	Value
Agricultural	163	220,855
Commercial	72	3,796,654
Mobile Home	64	262,268
<b>Total Personal</b>	<b>299</b>	<b>4,279,777</b>
<b>Total Exempt</b>	<b>2</b>	<b>4,000</b>
<b>TIF Increment Value</b>		
<b>Net Assessed</b>		<b>4,275,777</b>
<b>Net Assessed Under Protest</b>		

Public Service	Count	Value
<b>Total PS Value</b>	<b>37</b>	<b>9,631,551</b>
<b>TIF Increment Value</b>		
<b>Net Assessed</b>		<b>9,631,551</b>

District Totals	
Total Gross Value	26,041,067
Homestead Loss	545,827
Other Exemption Loss	305,129
<b>TIF Increment Value</b>	
<b>Retained TIF Value</b>	
<b>Net Assessed Value</b>	<b>25,190,111</b>
<b>Net Assessed Under Protest</b>	

\* Public Service Protests Values are not included on this report.



Real	Count	Value
Agricultural	1,544	7,630,119
Commercial	422	10,289,202
Residential	4,662	19,362,750
<b>Total Real Value</b>	<b>6,628</b>	<b>37,282,071</b>
Homestead	1,387	1,481,508
Veteran	54	562,436
Other	0	0
<b>Total Exempt</b>	<b>1,556</b>	<b>2,043,944</b>

**TIF Increment Value**

**Net Assessed 35,238,127**

**Net Assessed Under Protest**

Senior Freeze	109	607,610
Capped Parcels	5,184	34,101,236

Personal	Count	Value
Agricultural	260	375,051
Commercial	406	4,584,642
Mobile Home	115	459,230
<b>Total Personal</b>	<b>781</b>	<b>5,418,923</b>
<b>Total Exempt</b>	<b>3</b>	<b>4,725</b>

**TIF Increment Value**

**Net Assessed 5,414,198**

**Net Assessed Under Protest**

Public Service	Count	Value
<b>Total PS Value</b>	<b>36</b>	<b>9,133,489</b>

**TIF Increment Value**

**Net Assessed 9,133,489**

**District Totals**

Total Gross Value	51,834,483
Homestead Loss	1,481,508
Other Exemption Loss	567,161

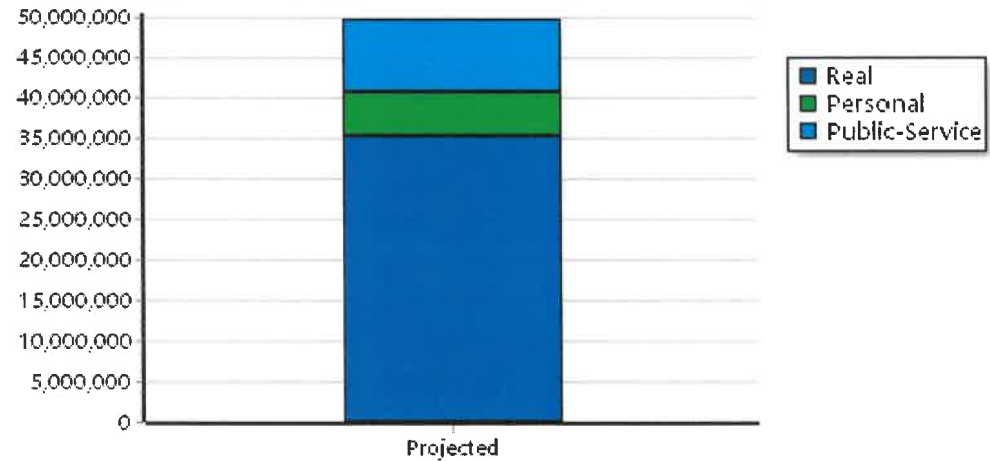
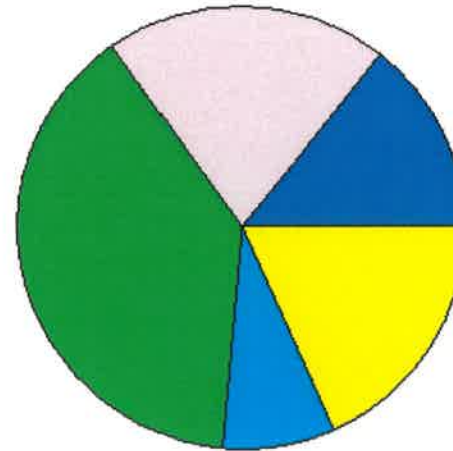
**TIF Increment Value**

**Retained TIF Value**

**Net Assessed Value 49,785,814**

**Net Assessed Under Protest**

\* Public Service Protests Values are not included on this report.



Real	Count	Value
Agricultural	922	3,968,962
Commercial	14	66,316
Residential	600	2,208,389
<b>Total Real Value</b>	<b>1,536</b>	<b>6,243,667</b>
Homestead	304	312,148
Veteran	28	345,427
Other	0	0
<b>Total Exempt</b>	<b>350</b>	<b>657,575</b>

**TIF Increment Value**

**Net Assessed 5,586,092**

**Net Assessed Under Protest**

Senior Freeze	24	135,090
Capped Parcels	989	4,211,292

Personal	Count	Value
Agricultural	126	174,697
Commercial	27	61,809
Mobile Home	21	96,275
<b>Total Personal</b>	<b>174</b>	<b>332,781</b>
<b>Total Exempt</b>	<b>1</b>	<b>2,000</b>

**TIF Increment Value**

**Net Assessed 330,781**

**Net Assessed Under Protest**

Public Service	Count	Value
<b>Total PS Value</b>	<b>21</b>	<b>1,411,982</b>

**TIF Increment Value**

**Net Assessed 1,411,982**

**District Totals**

Total Gross Value	7,988,430
Homestead Loss	312,148
Other Exemption Loss	347,427

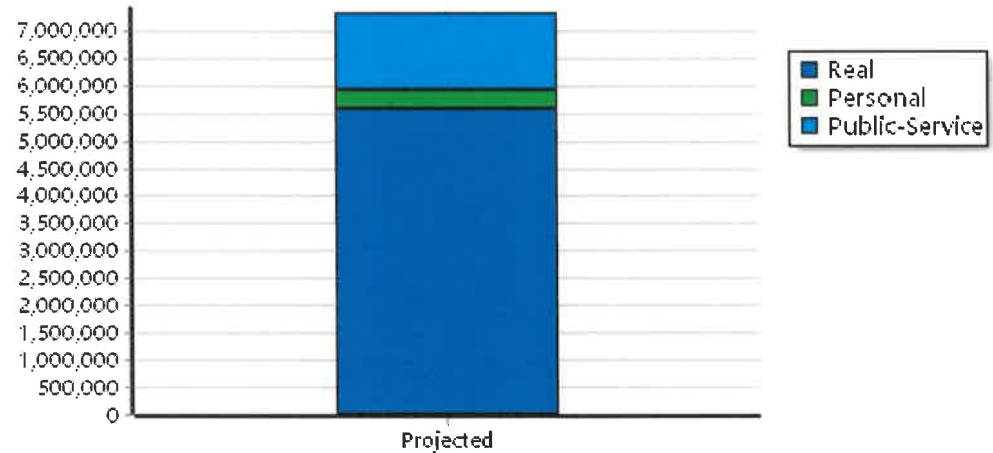
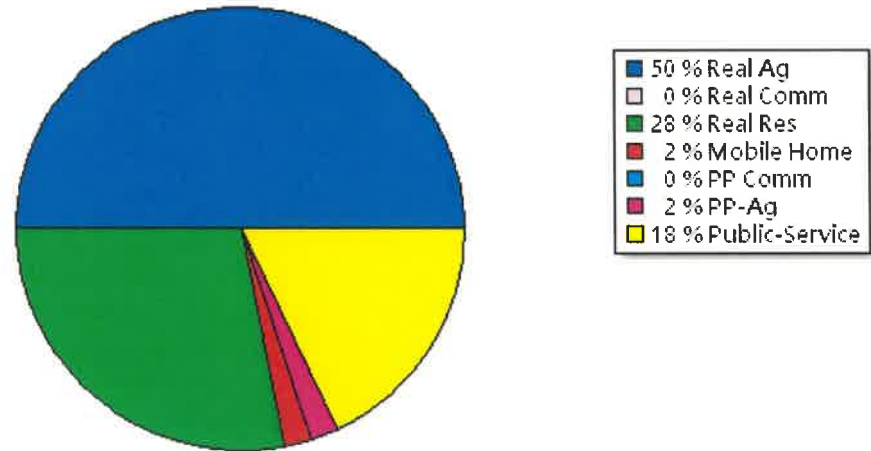
**TIF Increment Value**

**Retained TIF Value**

**Net Assessed Value 7,328,855**

**Net Assessed Under Protest**

\* Public Service Protests Values are not included on this report.



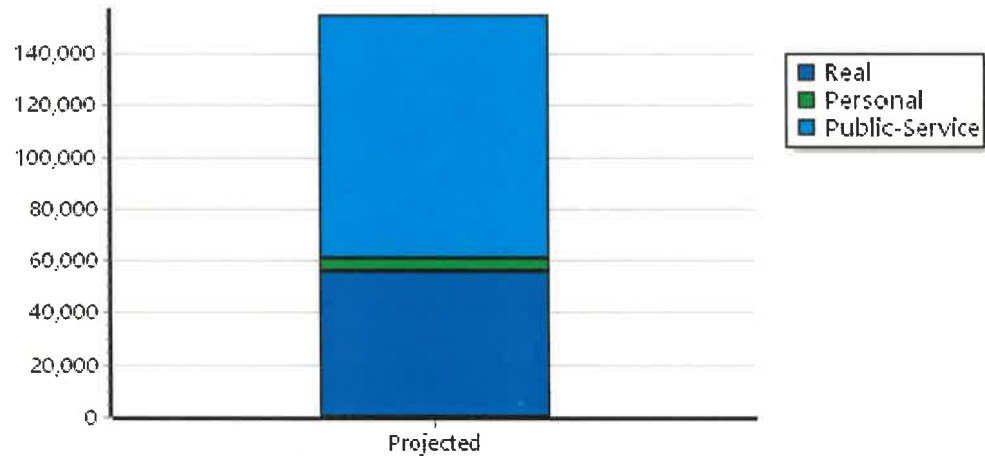
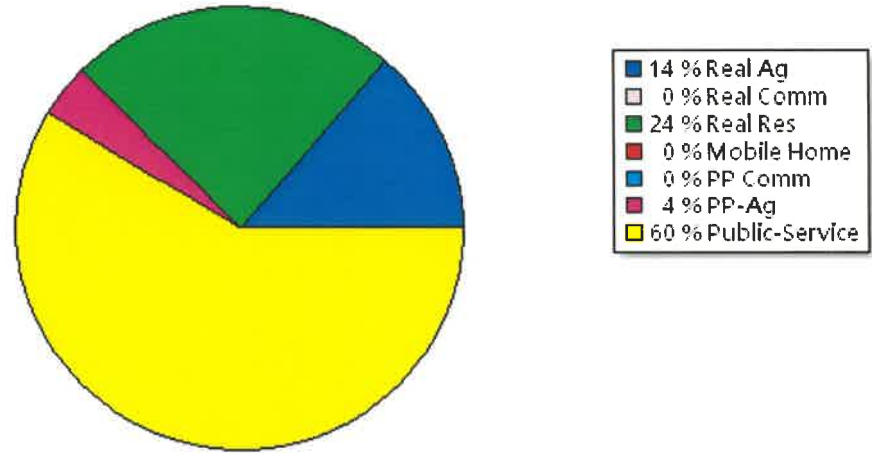
Real	Count	Value
Agricultural	8	21,116
Commercial	0	0
Residential	1	36,727
<b>Total Real Value</b>	<b>9</b>	<b>57,843</b>
Homestead	2	2,000
Veteran	0	0
Other	0	0
<b>Total Exempt</b>	<b>2</b>	<b>2,000</b>
<b>TIF Increment Value</b>		
<b>Net Assessed</b>		<b>55,843</b>
<b>Net Assessed Under Protest</b>		
Senior Freeze	0	0
Capped Parcels	4	38,573

Personal	Count	Value
Agricultural	2	4,831
Commercial	0	0
Mobile Home	0	0
<b>Total Personal</b>	<b>2</b>	<b>4,831</b>
<b>Total Exempt</b>	<b>0</b>	<b>0</b>
<b>TIF Increment Value</b>		
<b>Net Assessed</b>		<b>4,831</b>
<b>Net Assessed Under Protest</b>		

Public Service	Count	Value
<b>Total PS Value</b>	<b>4</b>	<b>94,137</b>
<b>TIF Increment Value</b>		
<b>Net Assessed</b>		<b>94,137</b>

District Totals	
Total Gross Value	156,811
Homestead Loss	2,000
Other Exemption Loss	0
<b>TIF Increment Value</b>	
<b>Retained TIF Value</b>	
<b>Net Assessed Value</b>	<b>154,811</b>
<b>Net Assessed Under Protest</b>	

\* Public Service Protests Values are not included on this report.





Real	Count	Value
Agricultural	214	692,402
Commercial	2	5,531
Residential	121	560,522
<b>Total Real Value</b>	<b>337</b>	<b>1,258,455</b>
Homestead	81	88,468
Veteran	4	53,783
Other	0	0
<b>Total Exempt</b>	<b>94</b>	<b>142,251</b>

**TIF Increment Value**

**Net Assessed** 1,116,204

**Net Assessed Under Protest**

Senior Freeze	8	48,313
Capped Parcels	229	1,130,208

Personal	Count	Value
Agricultural	27	38,898
Commercial	3	1,568
Mobile Home	6	24,339
<b>Total Personal</b>	<b>36</b>	<b>64,805</b>
<b>Total Exempt</b>	<b>0</b>	<b>0</b>

**TIF Increment Value**

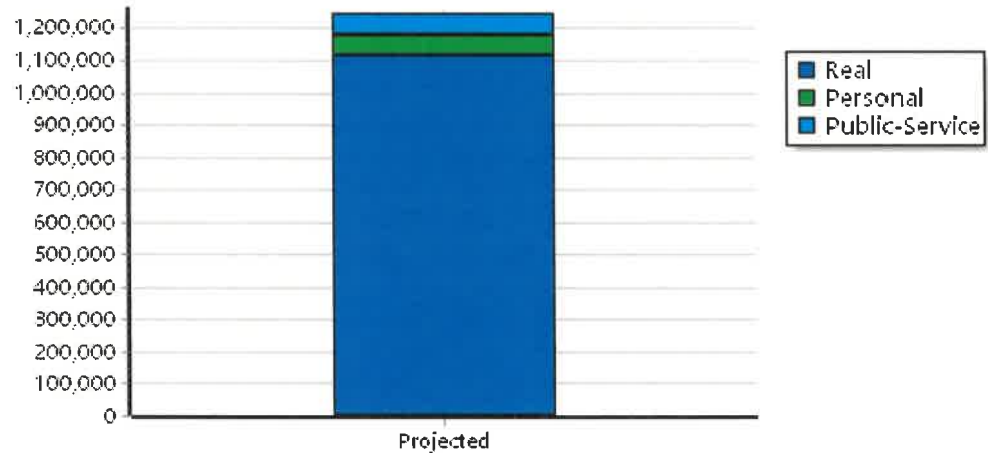
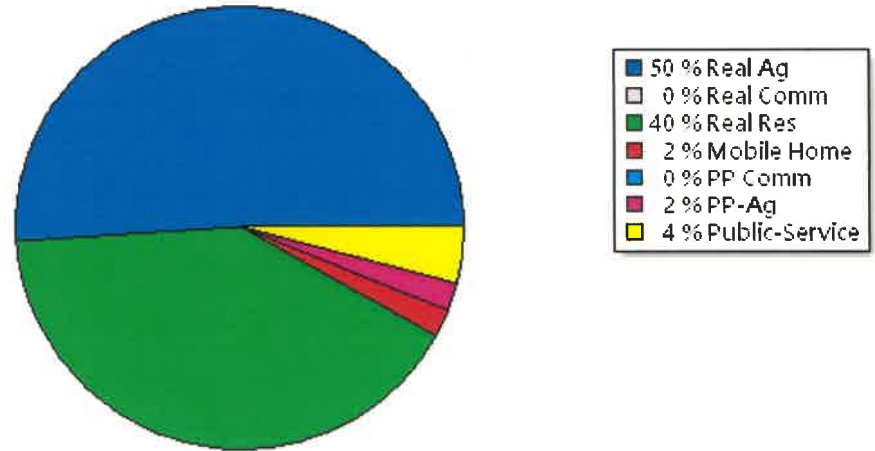
**Net Assessed** 64,805

**Net Assessed Under Protest**

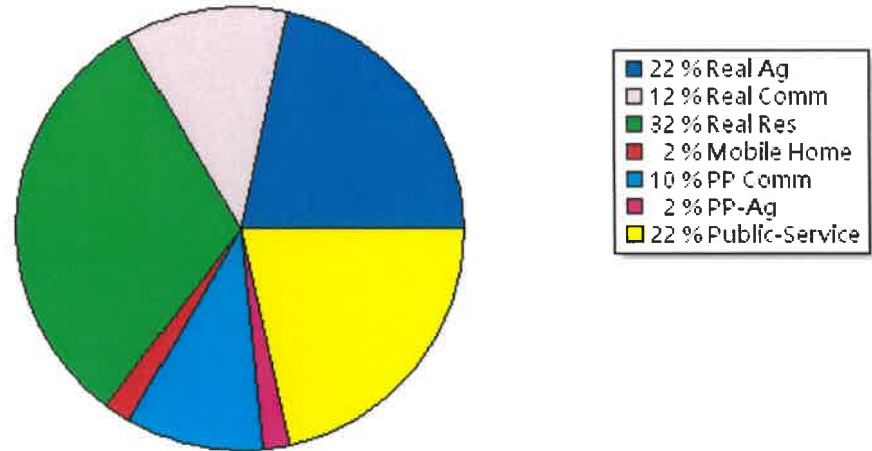
Public Service	Count	Value
<b>Total PS Value</b>	<b>7</b>	<b>67,356</b>
<b>TIF Increment Value</b>		
<b>Net Assessed</b>		<b>67,356</b>

District Totals	
Total Gross Value	1,390,616
Homestead Loss	88,468
Other Exemption Loss	53,783
<b>TIF Increment Value</b>	
<b>Retained TIF Value</b>	
<b>Net Assessed Value</b>	<b>1,248,365</b>
<b>Net Assessed Under Protest</b>	

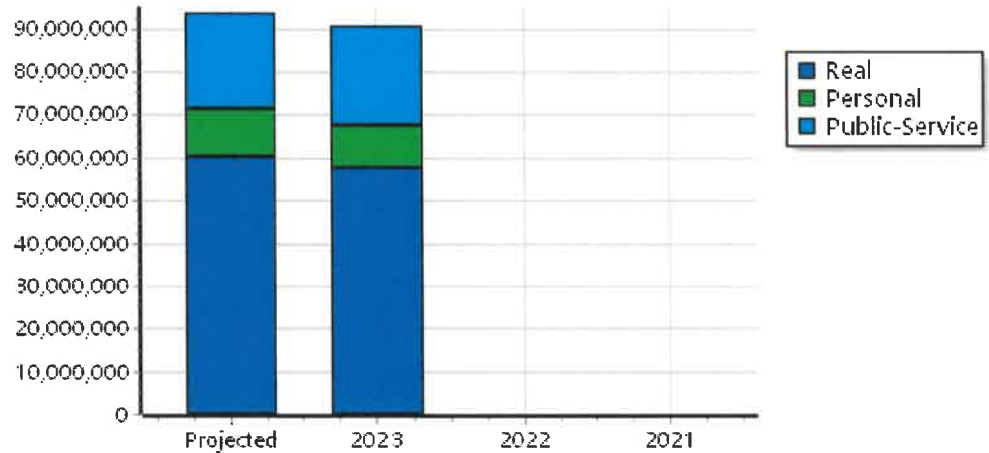
\* Public Service Protests Values are not included on this report.



Real	Count	Value
Agricultural	4,884	21,453,971
Commercial	547	11,580,286
Residential	7,812	31,566,581
<b>Total Real Value</b>	<b>13,243</b>	<b>64,600,838</b>
Homestead	2,632	2,793,332
Veteran	123	1,355,038
Other	0	0
<b>Total Exempt</b>	<b>2,962</b>	<b>4,148,370</b>
<b>TIF Increment Value</b>		
<b>Net Assessed</b>		<b>60,452,468</b>
<b>Net Assessed Under Protest</b>		
Senior Freeze	202	1,178,753
Capped Parcels	9,551	52,556,557



Personal	Count	Value
Agricultural	713	1,047,960
Commercial	571	8,812,931
Mobile Home	245	981,848
<b>Total Personal</b>	<b>1,529</b>	<b>10,842,739</b>
<b>Total Exempt</b>	<b>7</b>	<b>12,725</b>
<b>TIF Increment Value</b>		
<b>Net Assessed</b>		<b>10,830,014</b>
<b>Net Assessed Under Protest</b>		
Public Service	Count	Value
<b>Total PS Value</b>	<b>128</b>	<b>22,459,475</b>
<b>TIF Increment Value</b>		
<b>Net Assessed</b>		<b>22,459,475</b>



<b>District Totals</b>	
Total Gross Value	97,903,052
Homestead Loss	2,793,332
Other Exemption Loss	1,367,763
<b>TIF Increment Value</b>	
<b>Retained TIF Value</b>	
<b>Net Assessed Value</b>	<b>93,741,957</b>
<b>Net Assessed Under Protest</b>	

\* Public Service Protests Values are not included on this report.